

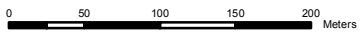


-  Road Closure
-  Parcels



Coordinate System: NAD 1983 UTM Zone 10N
Projection: Transverse Mercator
Datum: North American 1983

1:5000

Exhibit "B" - Location Map

