







-  Subject Property
-  Rezone from AF: Agriculture and Forestry to RS2: Single Residential
-  Rezone from AF: Agriculture and Forestry to AG: Greenbelt
-  Remain AF: Agriculture and Forestry
-  Remain U1: Minor Utilities
-  Parcel



Coordinate System: NAD 1983 UTM Zone 10N  
Projection: Transverse Mercator  
Datum: North American 1983

1:5000

### Appendix "A" to Bylaw No. 8885

Lot 1, DL 4050, CD, Plan 25854

