






-  Subject Parcels
-  Bylaw 7850
-  Parcel
-  Highway
-  PG City Boundary

0 20 40 80 120 160 Meters
 Coordinate System: NAD 1983 UTM Zone 10N
 Projection: Transverse Mercator
 Datum: North American 1983
1:5000

Location and Zoning Map



Path: \\pge\gis\development\Projects\GIS\Projects\GIS\Applications\Reporting\R2100003_Location.mxd 2/21/2019 4:10:33 PM