





-  Subject Parcel
-  Bylaw 7850
-  Parcel
-  Highway

0 15 30 60 90 120 150 Meters

Coordinate System: NAD 1983 UTM Zone 10N
 Projection: Transverse Mercator
 Datum: North American 1983

1:5000

Location and Zoning Map



Path: \\p213\geoinf\Projects\GIS\Projects\GIS\MapServer\MapServer\Locations\10000009_Location.mxd - 7/15/2019 - 10:02:52 AM