





-  Subject Parcel
-  Bylaw 7850
-  Parcel
-  Highway

0 25 50 100 150 Meters  
 Coordinate System: NAD 1983 UTM Zone 10N  
 Projection: Transverse Mercator  
 Datum: North American 1983  
 1:5000

### Location and Zoning Map



Path:\gis\2019\Projects\GIS\MapServer\MapServer\Assets\Assets\Temporary User\10000048\_Location.mxd - 5/8/2019 - 11:43:49 AM