





-  Road to be Closed
-  Parcel
-  Highway
-  PG City Boundary

0 50 100 200 300 Meters  
Coordinate System: NAD 1983 UTM Zone 10N  
Projection: Transverse Mercator  
Datum: North American 1983  
1:10000

### Exhibit "B" - Location Map