





Legend

-  Subject Parcel
-  Bylaw 7850
-  Parcel
-  Highway

0 25 50 100 150 200 Meters
 Coordinate System: NAD 1983 UTM Zone 10N
 Projection: Transverse Mercator
 Datum: North American 1983
1:7500

Location and Zoning Map



Path: \\p231\geoinf\Projects\GIS\Projects\GIS\MapServer\composites\composites\2108091_Location.mxd 2/27/2019 11:29:21 AM