


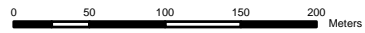


Legend

-  Roads
-  LAS Area
-  Parcel



Coordinate System: NAD 1983 UTM Zone 10N
 Projection: Transverse Mercator
 Datum: North American 1983

1:5000

Hart Highlands Sanitary Sewer LAS

Phase 4 Area

