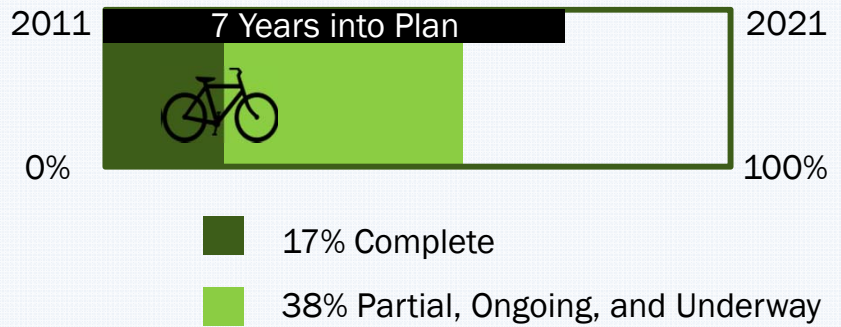


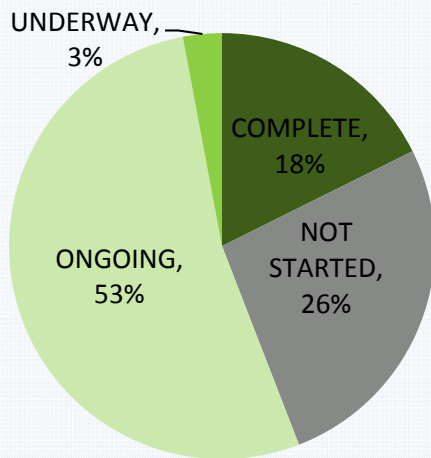
Adopted in 2011

...planned and designed for users of all ages...

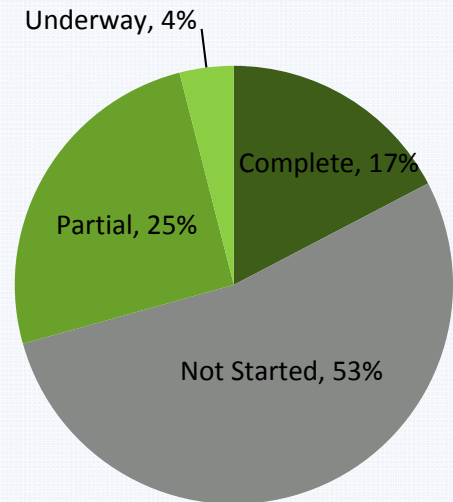
10 year Plan



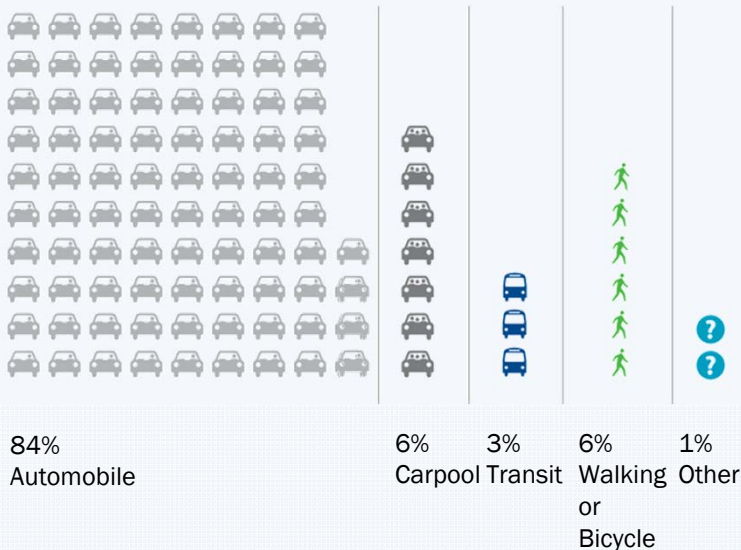
Policy and Procedure Status



Infrastructure Status



Mode Share 2016



Highlights

Pedestrian Network study update in 2017

Inclusion of pedestrian and cyclist into City traffic counts

Cycling and trail infrastructure maps and guides

Addition and implementation of policy and regulations supporting active transportation into the OCP and Zoning Bylaw (e.g. bicycle parking regulations)

Multiuse Trail on Hwy 16 Frontage Rd at Marleau Rd. (Bike BC grant)

Increased sidewalk budget