







-  Existing Staircase
-  Existing Underpass
-  Proposed Overpass
-  Proposed Underpass
-  Walkways
-  Connectors
- Sidewalks**
-  Existing
-  Proposed
- Trail Network**
-  Existing Boulevard
-  Existing Multiuse
-  Existing Minor
-  Proposed Boulevard
-  Proposed Minor
-  Proposed Multiuse

Amendment Bylaw No 8626: January 05th, 2015

0 500 1,000 1,500 2,000 Meters
Coordinate System: NAD 1983 UTM Zone 10N
Projection: Transverse Mercator
Datum: North American 1983
1:75000

Pedestrian Network

OCP Schedule B-13, Bylaw No. 8383

