



HART HWY

Nechako River

Permitted Area for Scientific and Technical Consulting

1ST AVE




VICTORIA ST

HWY 16

20TH AVE

HWY 16

Fraser River

-  Subject Area
-  Parcel Boundary
-  Rivers

0 175 350 525 700 Meters

Coordinate System: NAD 1983 UTM Zone 10N
Projection: Transverse Mercator
Datum: North American 1983

1:17500

Schedule "D" to Zoning Bylaw No 7850, 2007



CITY OF PRINCE GEORGE
Geographic Information Systems Group