

READ A FIRST TIME THIS 28TH DAY OF FEBRUARY , 2022.


READ A SECOND TIME THIS 28TH DAY OF FEBRUARY , 2022.


First two readings passed by a UNANIMOUS decision of Members of City Council present and eligible to vote.

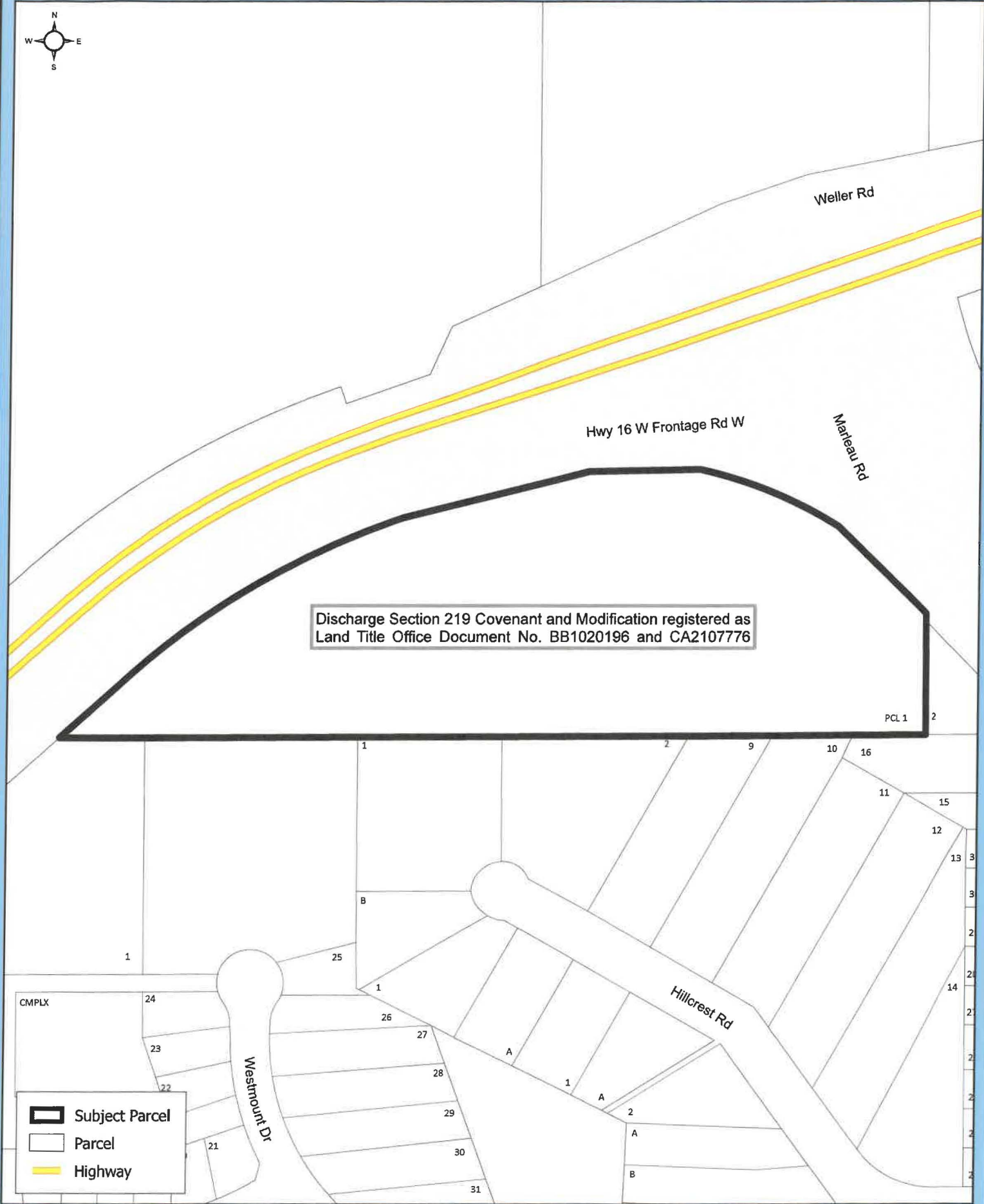
READ A THIRD TIME THIS 27TH DAY OF JUNE , 2022.

Third reading passed by a UNANIMOUS decision of Members of City Council present and eligible to vote.

ADOPTED THIS 6TH DAY OF FEBRUARY , 2023,
BY A UNANIMOUS DECISION OF ALL MEMBERS OF CITY COUNCIL PRESENT AND ELIGIBLE TO VOTE.


MAYOR


CORPORATE OFFICER



Discharge Section 219 Covenant and Modification registered as
Land Title Office Document No. BB1020196 and CA2107776

PCL 1 2

- Subject Parcel
- Parcel
- Highway

0 10 20 30 Meters

Coordinate System: NAD 1983 UTM Zone 10N
Projection: Transverse Mercator
Datum: North American 1983

1:2,500

Appendix "A" to Bylaw No. 9228

Parcel 1, DL 2003, CD, Plan BCP37635 Except Plan EPP60333

