

CITY OF PRINCE GEORGE
BYLAW NO. 9245, 2021

A Bylaw of the City of Prince George to permanently close a portion of road located adjacent to 7920 Highway 97 and to remove its road dedication for the purpose of future disposal of the lands.

WHEREAS the Council of the City of Prince George deems it desirable that an approximate 0.471 ha (hectares) of road dedicated on Plans EPP6471, EPP6473 and EPP99266, as shown on the engineering drawing attached hereto as Appendix "A", adjacent to the property legally described as Lot 1, District Lot 750, Cariboo District, Plan 16725 be closed to traffic, and that the road dedication thereof be removed;

AND WHEREAS, in accordance with section 40 of the *Community Charter*, notice of intention to adopt this Bylaw has been delivered, posted and published, and an opportunity has been provided for persons who consider they are affected by this Bylaw to make representations to Council;

NOW THEREFORE the Council of the City of Prince George, in open meeting assembled, **ENACTS AS FOLLOWS:**

1. That the portion of road dedicated on Plans EPP6471, EPP6473 and EPP99266, adjacent to the property legally described as Lot 1, District Lot 750, Cariboo District, Plan 16725 as shown outlined in bold black on the engineering drawing, attached hereto as Appendix "A" and forming part of this Bylaw, is closed to traffic.
2. That the portion of road dedicated on Plans EPP6471, EPP6473 and EPP99266, adjacent to the property legally described as Lot 1, District Lot 750, Cariboo District, Plan 16725 as shown outlined in bold black on the engineering drawing, attached hereto as Appendix "A" and forming part of this Bylaw, is removed.
3. The Mayor and Corporate Officer are hereby empowered to do all things necessary to give effect to this Bylaw.
4. This Bylaw shall come into full force and take effect upon its adoption and shall be filed with the Registrar of the applicable Land Title Office.
5. This Bylaw may be cited for all purposes as "City of Prince George 7920 Highway 97 Road Closure Bylaw No. 9245, 2021".

READ A FIRST TIME THIS **18TH** DAY OF **OCTOBER** , **2021.**

READ A SECOND TIME THIS **18TH** DAY OF **OCTOBER** , **2021.**

First two readings passed by a **UNANIMOUS** decision of Members of City Council present and eligible to vote.

READ A THIRD TIME THIS 20TH DAY OF DECEMBER, 2021.


Third reading passed by a UNANIMOUS decision of Members of City Council present and eligible to vote.

Certified correct as passed third reading this 21ST day of DECEMBER, 2021.


CORPORATE OFFICER OF
THE CITY OF PRINCE GEORGE

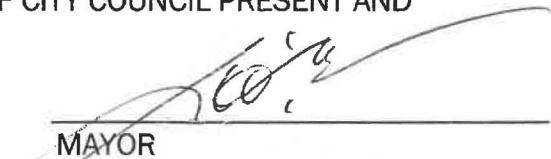
APPROVED BY THE MINISTER OF TRANSPORTATION AND INFRASTRUCTURE PURSUANT TO THE PROVISIONS OF SECTION 41(3) OF THE COMMUNITY CHARTER.

THIS 26TH DAY OF SEPTEMBER 2021.


for MINISTER OF TRANSPORTATION
AND INFRASTRUCTURE

ADOPTED THIS 28TH DAY OF NOVEMBER, 2021.

BY A UNANIMOUS DECISION OF ALL MEMBERS OF CITY COUNCIL PRESENT AND ELIGIBLE TO VOTE.


MAYOR


CORPORATE OFFICER

PROPOSED PLAN

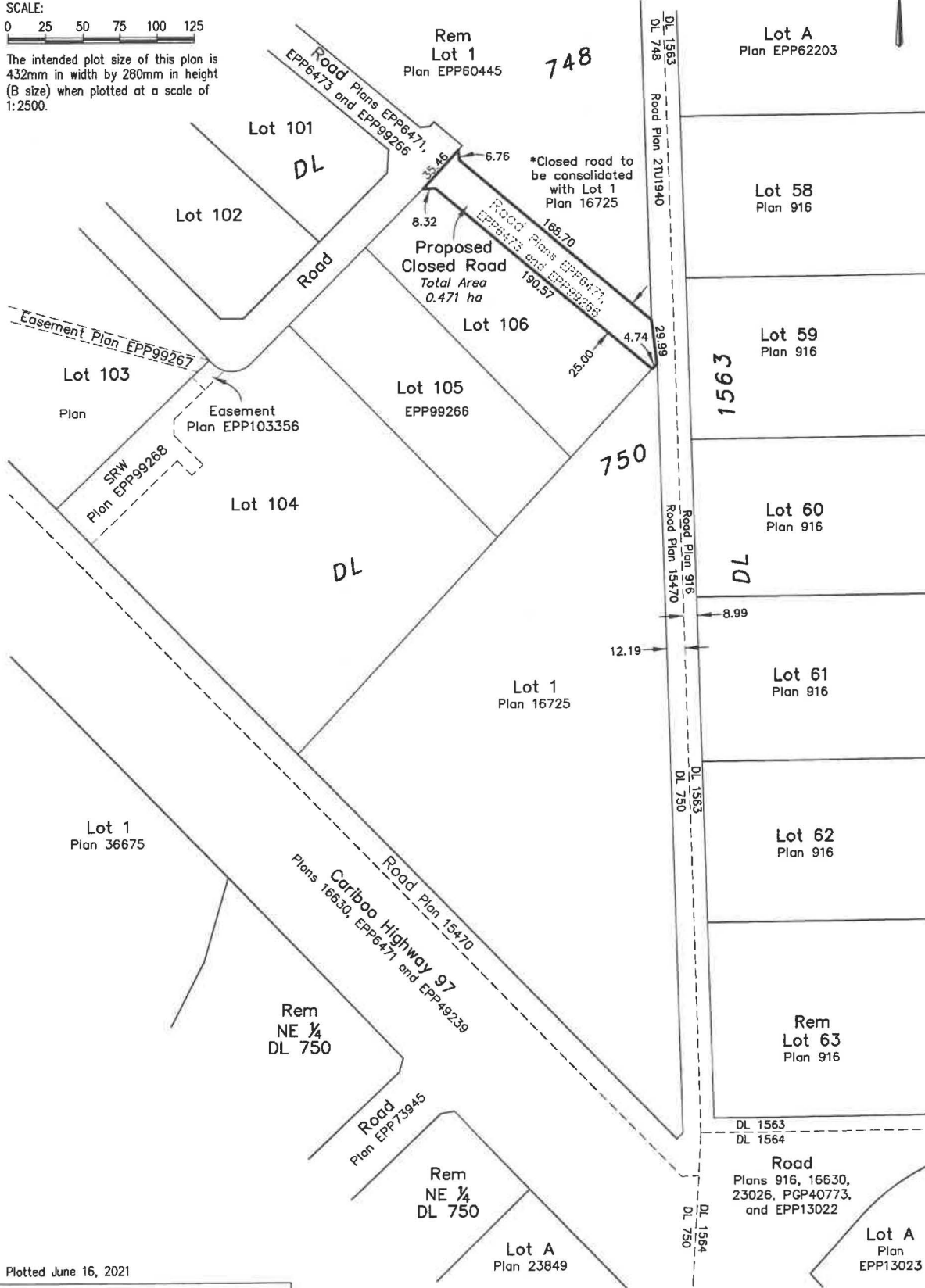
To Close Portions of Road Dedicated on Plans
2TU1940, EPP99266, EPP6471 and EPP6473 all of
District Lots 748 and 750 Cariboo District

BCGS 93G.087

SCALE:



The intended plot size of this plan is
432mm in width by 280mm in height
(B size) when plotted at a scale of
1:2500.



Plotted June 16, 2021

HBH
LAND SURVEYING INC.

Prince George
203-1900 1st Ave.
Prince George, BC V0L 2Y3
250.640.2287
www.HBHLandSurveying.com

Smithers
3750 1st Ave. PO Box 536
Smithers, BC V0J 2N0
250.847.3808

HBH File L&M2102