



READ A FIRST TIME THIS                    **27<sup>TH</sup>**            DAY OF                    **JUNE**            , **2022.**


READ A SECOND TIME THIS                **27<sup>TH</sup>**            DAY OF                    **JUNE**            , **2022.**

First Two readings passed by a **UNANIMOUS** decision of Members of City Council present and eligible to vote.

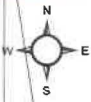
READ A THIRD TIME THIS                    **25<sup>TH</sup>**            DAY OF                    **JULY**            , **2022.**

Third Reading passed by a **UNANIMOUS** decision of Members of City Council present and eligible to vote.

ADOPTED THIS            **28<sup>TH</sup>**                    DAY OF                    **NOVEMBER**            , **2022,**  
BY A            **UNANIMOUS**            DECISION OF ALL MEMBERS OF CITY COUNCIL PRESENT  
AND ELIGIBLE TO VOTE.

  
\_\_\_\_\_  
MAYOR

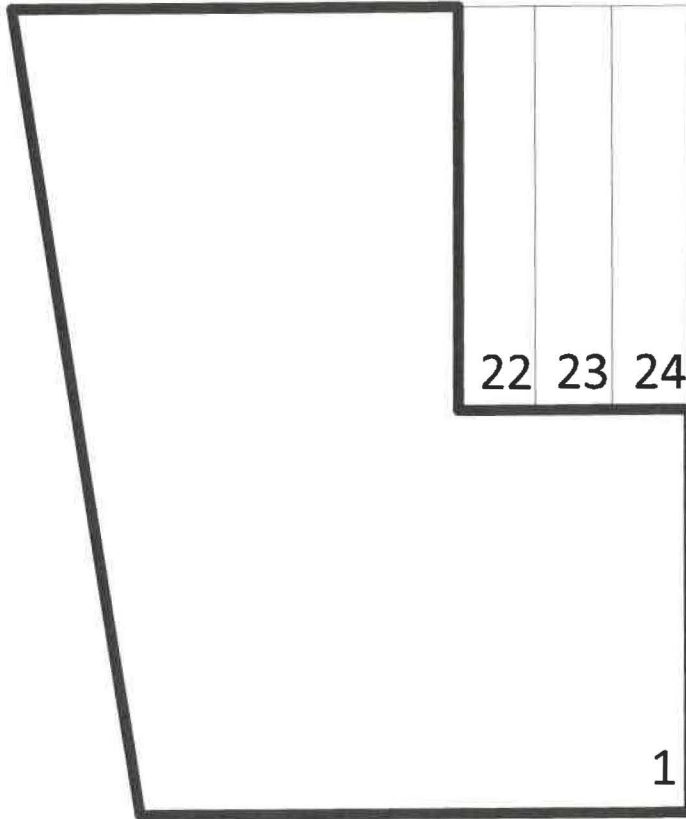
  
\_\_\_\_\_  
CORPORATE OFFICER



38

Modify Section 219 Covenant registered as Land Title Office Document No. CA3032636

Cessna Rd



22 23 24

Boundary Rd

38 37

36

1

18

-  Subject Parcel
-  Parcel

0 10 20 30 Meters

Coordinate System: NAD 1983 UTM Zone 10N  
Projection: Transverse Mercator  
Datum: North American 1983

1:750

### Appendix "A" to Bylaw No. 9265

Lot 1, DL 629, CD, Plan EPP23281



CITY OF PRINCE GEORGE