

READ A THIRD TIME THIS **28TH** DAY OF **MARCH**, **2022**.
Third reading passed by a **UNANIMOUS** decision of Members of City Council present
and eligible to vote.

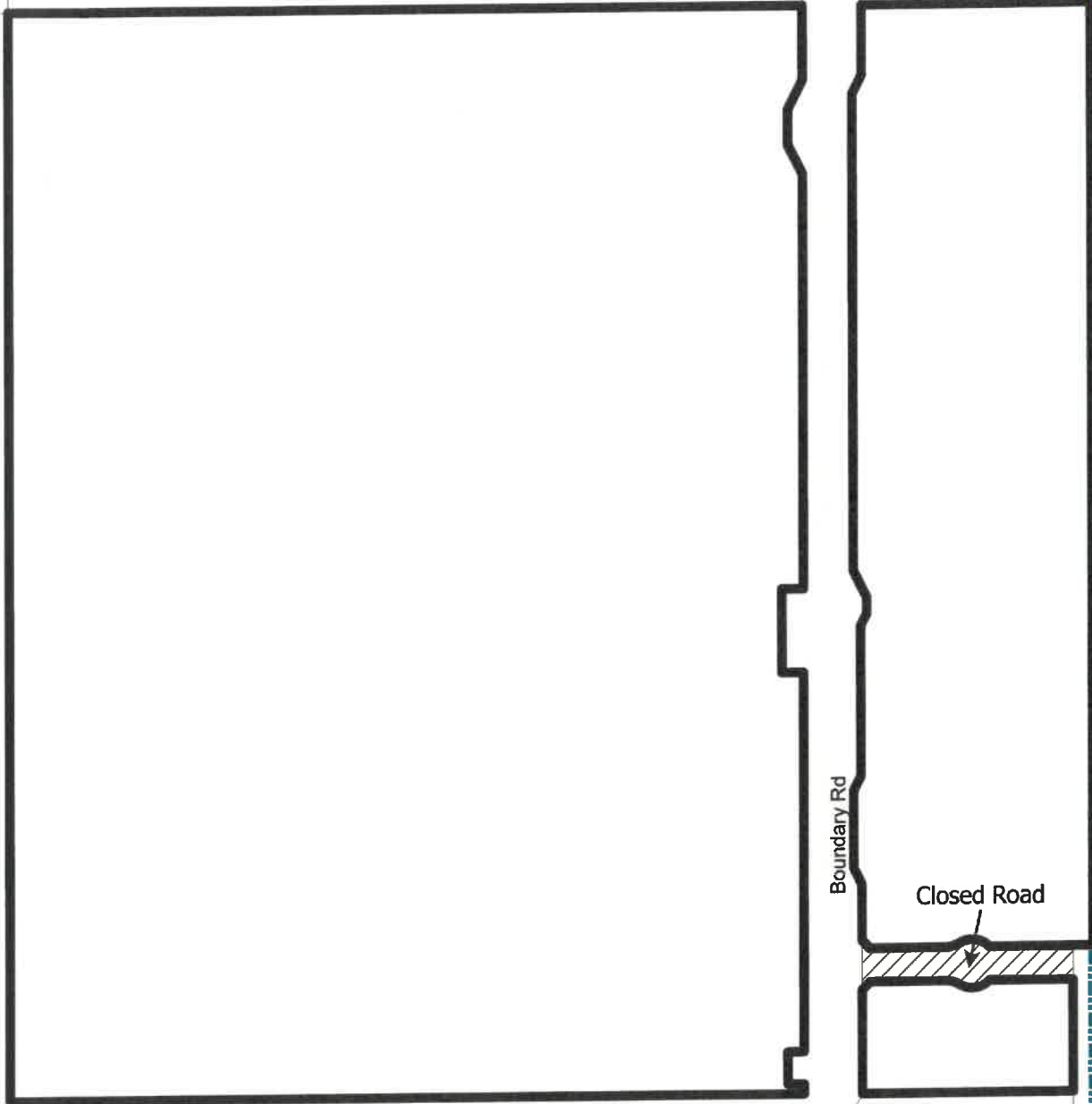
ADOPTED THIS **11TH** DAY OF **APRIL**, **2022**,
BY A **UNANIMOUS** DECISION OF ALL MEMBERS OF CITY COUNCIL PRESENT AND
ELIGIBLE TO VOTE.





Neby

MAYOR

U. Connolly

CORPORATE OFFICER



	Subject Parcel
	Road to be Closed
	Parcel
	PG City Boundary

Boundary Cr

0 50 100 200 300 Meters
Coordinate System: NAD 1983 UTM Zone 10N
Projection: Transverse Mercator
Datum: North American 1983
1:5,000

Appendix "A" to Bylaw No 9286 Road Closure

Lot 1, DL 748, CD, Plan 11713 Except parts in plan EPP6474 & EPP59528

