

READ A THIRD TIME THIS

DAY OF

, 2023.

Third reading passed by a
eligible to vote.

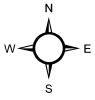
decision of Members of City Council present and

BY A
ELIGIBLE TO VOTE.

DECISION OF ALL MEMBERS OF CITY COUNCIL PRESENT AND

MAYOR

CORPORATE OFFICER



Foothills Blvd N

Slate Ave
Marble St
Fossil Cres
Newgen Pl
Avlar Pl
Sturgeon Rd

North Nechako Rd

Dever Rd

Winston Rd

Michael Rd









Craig Dr

Churchill Rd

Churchill Pl

Stevens Dr

Nechako River

-  Subject Parcel
-  Rezone from RS2: Single Residential to RT1: Two-Unit Residential
-  Remain RT1: Two-Unit Residential
-  Remain RS2: Single Residential
-  Remain RM1: Multiple Residential
-  Remain P1: Parks and Recreation
-  Remain AG: Greenbelt
-  Parcel

0 10 20 30 Meters

Coordinate System: NAD 1983 UTM Zone 10N
Projection: Transverse Mercator
Datum: North American 1983

1:6,500

Appendix "A" to Bylaw No. 9361

DL 4051, CD, EXCEPT PLANS B3724, 22731, BCP4770, BCP4772, BCP20972 and EPP125307



CITY OF PRINCE GEORGE