

CITY OF PRINCE GEORGE
BYLAW NO. 9626, 2026

A Bylaw of the City of Prince George to rezone certain lands and to amend “City of Prince George Zoning Bylaw No. 7850, 2007”.

WHEREAS pursuant to the provisions of Section 479 of *the Local Government Act*, in relation to zoning, the Council of the City of Prince George is empowered to make regulations thereto;

AND WHEREAS “City of Prince George Zoning Bylaw No. 7850, 2007” has been adopted to make regulations thereto;

AND WHEREAS the Council of the City of Prince George has deemed it desirable that the subject property be rezoned from “RS1m: Suburban Residential” to “RS2m: Single Residential” to facilitate a residential-related use, or other uses, pursuant to the “RS2m: Single Residential” designation;

APPLICANT: Ryandeep Singh Gill

SUBJECT PROPERTY: 7290 Tony Road

NOW THEREFORE the Council of the City of Prince George, in open meeting assembled, **ENACTS AS FOLLOWS:**

1. That “City of Prince George Zoning Bylaw No. 7850, 2007”, be amended as follows:
 - a. Lot 59, District Lot 1599, Cariboo District, Plan 11601 be rezoned from “RS1m: Suburban Residential” to “RS2m: Single Residential” as shown on Appendix “A”, attached to and forming part of this Bylaw.
2. That the Zoning Map referred to as Schedule "A" of the “City of Prince George Zoning Bylaw No. 7850, 2007”, shall be amended accordingly.
3. That the Mayor and Corporate Officer are hereby empowered to do all things necessary to give effect to this Bylaw.
4. That this Bylaw may be cited for all purposes as "City of Prince George Zoning Bylaw No. 7850, 2007, Amendment Bylaw No. 9626, 2026".

READ A FIRST TIME THIS DAY OF , 2026.

READ A SECOND TIME THIS DAY OF , 2026.

READ A THIRD TIME THIS DAY OF , 2026.

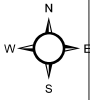
First three readings passed by a decision of Members of City Council
present and eligible to vote.

ADOPTED THIS
BY A
ELIGIBLE TO VOTE.

DAY OF _____, 2026,
DECISION OF ALL MEMBERS OF CITY COUNCIL PRESENT AND

MAYOR

CORPORATE OFFICER



Tony Rd

74

58

73



59

Rezone from RS1m: Suburban Residential
to RS2m: Single Residential

60

72

61

-  Parcel
-  Subject Parcel

0 10 20 30 Meters

Coordinate System: NAD 1983 UTM Zone 10N
Projection: Transverse Mercator
Datum: North American 1983

Appendix "A" to Bylaw No. 9626

Lot 59, DL 1599, CD, Plan 11601



1:450